



2018-00001648 9/18/2018 9:30 AM
 Volume 770 Page 594
 FILED and certified as RECORDED in the
 Official Public Records of Lamb County
 Tonya Ritchie, County Clerk \$42.00



“NOTICE OF CONFIDENTIALITY RIGHTS: IF YOU ARE A NATURAL PERSON, YOU MAY REMOVE OR STRIKE ANY OF THE FOLLOWING INFORMATION FROM THIS INSTRUMENT BEFORE IT IS FILED FOR RECORD IN THE PUBLIC RECORDS: YOUR SOCIAL SECURITY NUMBER OR YOUR DRIVER’S LICENSE NUMBER.”

TAX DEED

STATE OF TEXAS §
 §
 COUNTY OF LAMB §

WHEREAS, by an Order of Sale issued out of the 154th Judicial District Court of Lamb County, Texas; in Cause No. 17,206 styled City of Sudan, vs. Castillo, Antonia, and delivered to the Sheriff directing him to seize, levy upon and sell the hereinafter described property to satisfy the amount of all delinquent taxes, penalties, interest and costs which were secured by a judgment rendered in said cause on the 29th day of September, 2011, in favor of the Plaintiffs.

WHEREAS, in obedience to said Order of Sale, the Sheriff did seize and levy on the hereinafter described property and all the estate, right, title and interest or claims which said Defendants so had, in and to, on the 29th day of September, 2011 and since that time had of, in and to, the hereinafter described real property; and as prescribed by law for Sheriff's sales, did offer to sell such real property at public auction.

WHEREAS, at said sale no bid being received which was equal to the adjudged value of said real property as fixed by said court or the aggregate amount of said judgment established therein, the title to said real property pursuant to said judgment and Section 34.01 of the Texas Property Tax Code was struck off in trust for the use and benefit of each taxing district having been by said judgment adjudged to have valid tax liens against such real property, and

NOW, THEREFORE, KNOW ALL MEN BY THESE PRESENTS that the taxing entities set forth in the judgment in said cause, pursuant to the provisions of Section 34.05 of the Texas Property Tax Code, for and in consideration of the sum of **EIGHT HUNDRED DOLLARS AND 00/100 (\$800.00)**, said amount being the highest and best offer received from **David Martens, P.O. Box 133, Tarzan, TX, 79783**, receipt of which is hereby acknowledged, and by these presents do convey, expressly subject to the right of redemption by the Defendants in said tax suit as provided by Section 34.21 of the Texas Property Tax Code, and further subject to all presently recorded and validly existing restrictions, reservations, covenants, conditions, easements, oil and gas leases, mineral interests, and water interests outstanding in persons other than Grantor, and other instruments, other than conveyances of the surface fee estate, that affect the Property, all the right, title and interest as was acquired by the taxing entities through foreclosure the certain tract of land described as follows:

Lot Six (6) Less the Twenty-five feet by Twenty-five feet (25'x25') of the Southwest Corner, Block Three (3), of the Original Town Addition to the City of Sudan, Lamb County, Texas., (R23479)


TO HAVE AND TO HOLD the above described property unto the named purchaser, David Martens, his/her heirs, successors and assigns forever, free and clear of all liens for ad valorem taxes against such property delinquent at the time of judgment in the above referred tax suit to all taxing units which were a party of said suit and as fully and absolutely as the entities named below can convey the above described real property by virtue of said judgment and Order of Sale and said Section 34.05 of the Texas Property Tax Code.


GRANTEE IS TAKING THE PROPERTY IN AN ARM'S-LENGTH AGREEMENT BETWEEN THE PARTIES. THE CONSIDERATION WAS BARGAINED ON THE BASIS OF AN "AS IS, WHERE IS" TRANSACTION AND REFLECTS THE AGREEMENT OF THE PARTIES THAT THERE ARE NO REPRESENTATIONS OR EXPRESS OR IMPLIED WARRANTIES. GRANTEE HAS NOT RELIED ON ANY INFORMATION OTHER THAN GRANTEE'S INSPECTION.

GRANTEE RELEASES GRANTOR FROM LIABILITY FOR ENVIRONMENTAL PROBLEMS AFFECTING THE PROPERTY, INCLUDING LIABILITY (1) UNDER THE COMPREHENSIVE ENVIRONMENTAL RESPONSE, COMPENSATION, AND LIABILITY ACT (CERCLA), THE RESOURCE CONSERVATION AND RECOVERY ACT (RCRA), THE TEXAS SOLID WASTE DISPOSAL ACT, AND THE TEXAS WATER CODE; OR (2) ARISING AS THE RESULT OF THEORIES OF PRODUCT LIABILITY AND STRICT LIABILITY, OR UNDER NEW LAWS OR CHANGES TO EXISTING LAWS ENACTED AFTER THE EFFECTIVE DATE OF THE PURCHASE CONTRACT THAT WOULD OTHERWISE IMPOSE ON GRANTORS IN THIS TYPE OF TRANSACTION NEW LIABILITIES FOR ENVIRONMENTAL PROBLEMS AFFECTING THE PROPERTY. THIS RELEASE APPLIES EVEN WHEN THE ENVIRONMENTAL PROBLEMS AFFECTING THE PROPERTY RESULT FROM GRANTOR'S OWN NEGLIGENCE OR THE NEGLIGENCE OF GRANTOR'S REPRESENTATIVE.


This tax deed may be executed in one or more counterparts, each one of which shall be deemed an original, but all of which together shall constitute one and the same instrument.

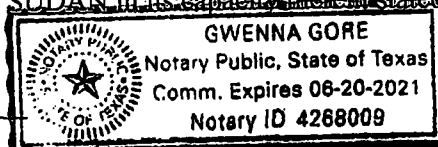
EXECUTED this 12th day of July, 2018.

By: 
Sam Miller, Mayor CITY OF SUDAN

ATTEST:

Ctiy Secretary

This instrument was acknowledged before me on the 12 day of July, 18, by Sam Miller, Mayor, on behalf of CITY OF SUDAN in its capacity therein stated.


Notary Public, State of Texas




LAMB COUNTY

By: *James M. DeLoach*
James M. DeLoach, County Judge


ATTEST:

Joya Ritchie
County Clerk




This instrument was acknowledged before me on the 26th day of June 2018, by James M. DeLoach, County Judge, on behalf of LAMB COUNTY in its capacity therein stated.

Cynthia Bussey
Notary Public, State of Texas



HIGH PLAINS UNDERGROUND WATER CONSERVATION DISTRICT


By: 
Jason Coleman, General Manager

ATTEST:

Board Secretary

This instrument was acknowledged before me on the 18th day of JUNE 2018, by Jason Coleman, General Manager, on behalf of HIGH PLAINS WATER DISTRICT in its capacity therein stated.


Notary Public, State of Texas





Management Info:

Status: Trust
Best Process: Sign Best Process Type:
Progress:

Property Info:

City: Sudan
Cad Property Id: 23479 CAD Value: 760
Site Description: Northwest intersection of Barnes and 1st Street, Sudan, TX

Owner Info: Lamb County Appraisal District
Legal Description: Lot Six (6) Less the Twenty-five feet by Twenty-five feet (25'x25') of the Southwest Corner, Block Three (3), of the Original Town Addition to the City of Sudan, Lamb County, Texas.

Homestead: No Site Structure: No Non Affixed Material: No

Litigation Info:

Case Number: 17,206
Judgement Date: 09/29/2011 Sale Date: 06/05/2012
Sheriff's Deed Date: 06/08/2012 Redemption Date: 12/15/2012
Court: 154
Style Plaintiff: City of Sudan
Style Defendant: Castillo, Antonia
Sheriff's Deed Volume: Vol 695 Pg 128
Tax Due: No
Delinquent: Yes Litigation: No
